















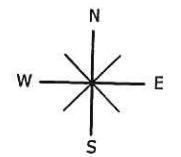
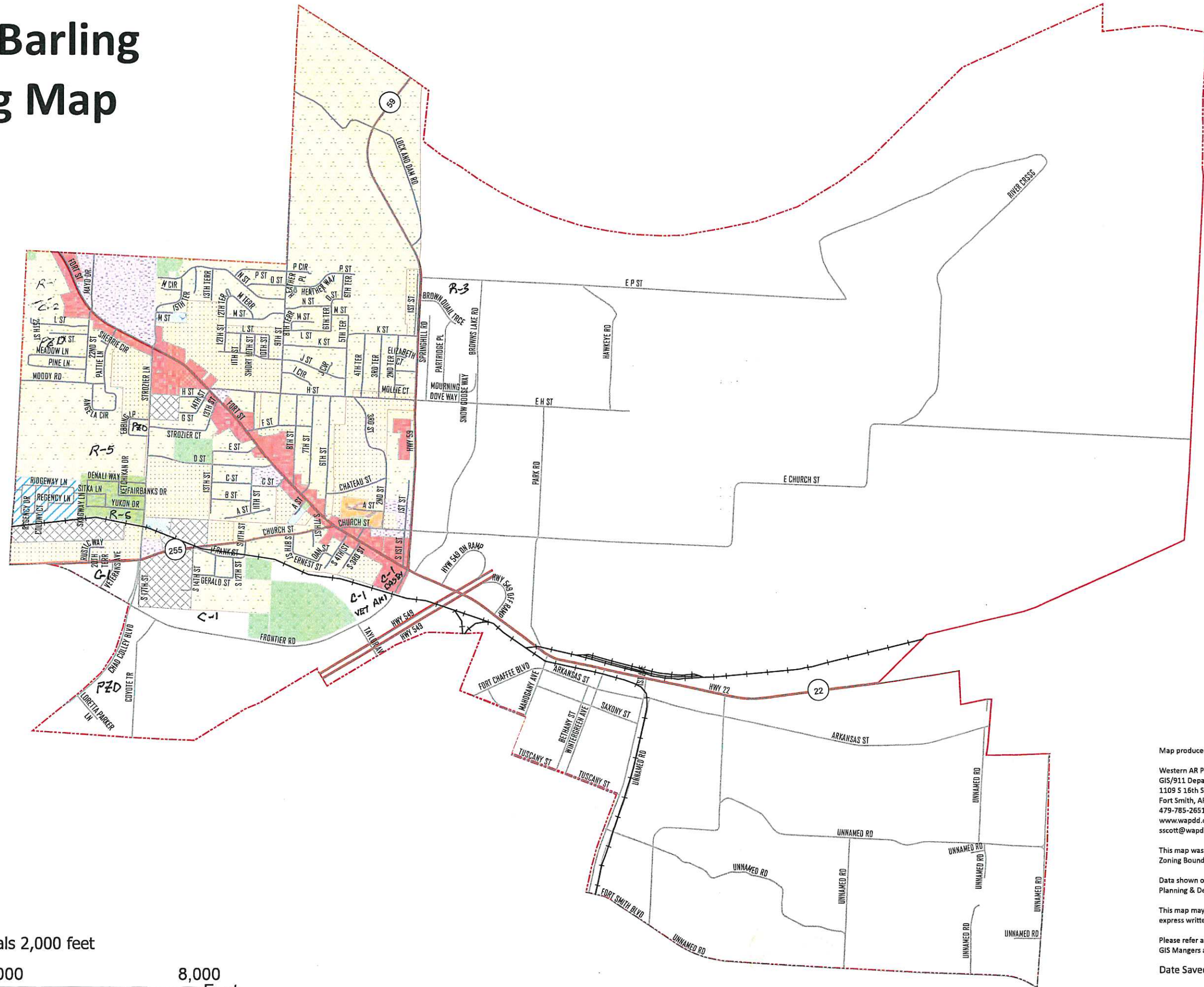



# City of Barling Zoning Map

**Legend**

-  Railroad
-  R-2
-  R-1
-  R-3
-  C-1
-  C-2
-  PUD
-  I Industrial
-  R-5
-  PK
-  P
- Highway/Interstate**
-  Federal Highway
-  Interstate
-  State Highway
-  Street
-  CITY LIMITS



Map produced by: Shannon R Scott, GISP, CFM  
 Western AR Planning & Development District, Inc  
 GIS/911 Department  
 1109 S 16th St  
 Fort Smith, AR 72901  
 479-785-2651  
 www.wapdd.org  
 sscott@wapdd.org



This map was produced for the purpose of showing the Zoning Boundaries for the City of Barling.

Data shown on this map was produced by Western AR Planning & Development District, Inc. GIS Department.

This map may not be used, redistributed or copied without express written permission from the WAPDD GIS Manager.

Please refer all questions concerning this map to the WAPDD GIS Managers at the above address.

Date Saved: 7/28/2020 7:02 PM

1 inch equals 2,000 feet

