

ORDINANCE NO. 241

AN ORDINANCE TO VACATE AND CLOSE AN ALLEY AND EASEMENT
IN THE CITY OF BARLING

BE IT NOW ORDAINED BY THE BOARD OF DIRECTORS OF THE CITY OF
BARLING, ARKANSAS, THAT:


SECTION 1: On the recommendation of the Planning Commission, in accordance with
law, the City of Barling hereby closes and vacates that public alley and easement described as
follows:

The alleyway lying East of 3rd Street parallel with Fort Street in the
City of Barling, Arkansas, more particularly described as follows:


The alley lying South of Lots 1, 2, 3, 4, 5 and 6 of Block A,
Maddux Addition to Spring Hill, as shown in Plat Book of
Sebastian County, Arkansas, made in 1903, also known and
described as:

Attached as Exhibit "A" is a copy of the plat map identifying the
property.

PASSED AND APPROVED this 11th day of February, 1997.



Sharon Stockton, City Clerk



Jerry Barling, Mayor



SPILLING HILL BARLING P.O., Sale 200 Feet to the Inch

H. C. Barling

A. Barling

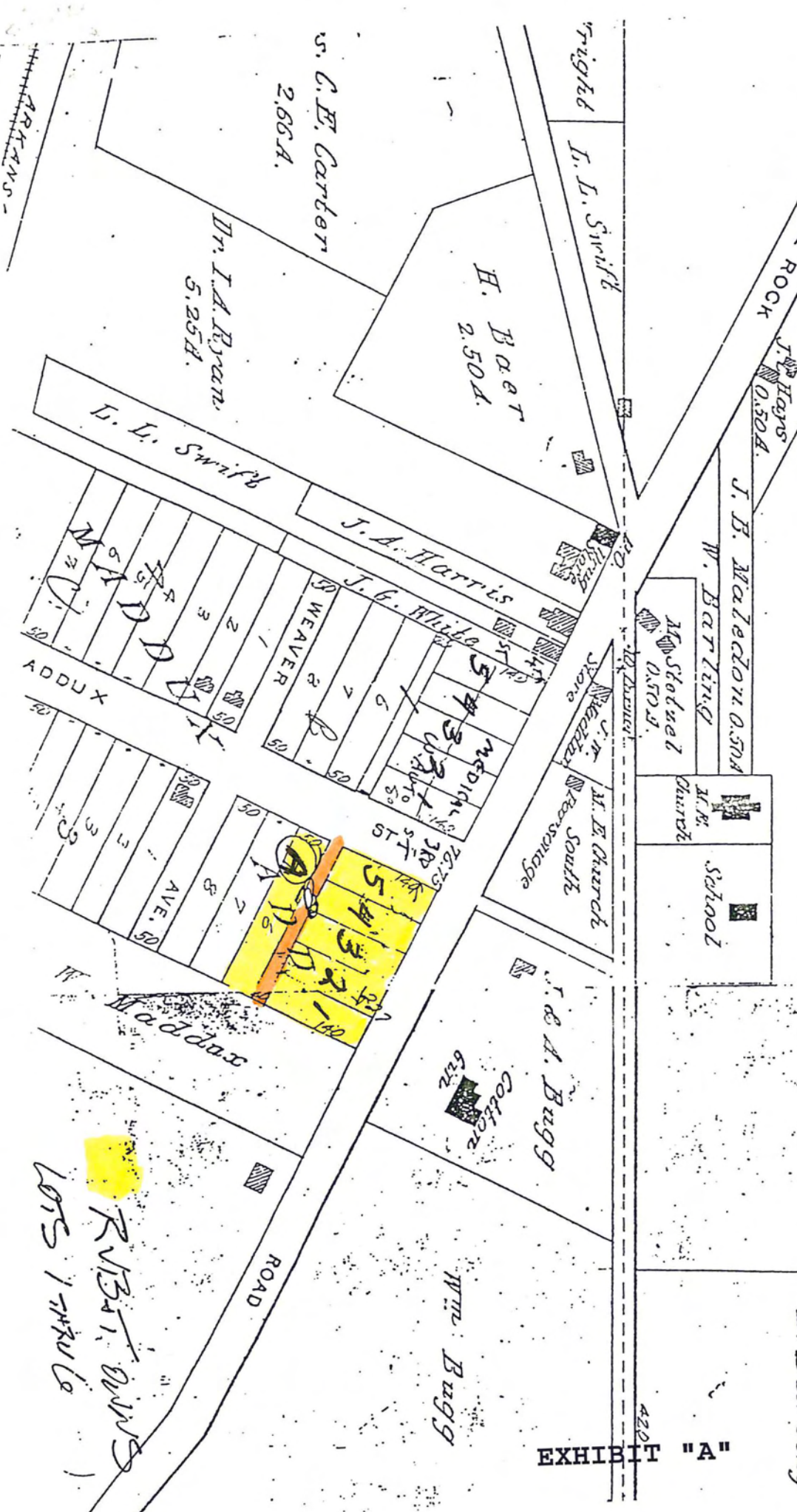


EXHIBIT "A"

RUBEN OWNS
LOTS 1 thru 6